

Scott Street Community Design Plan (CDP)



Long Term Vision/Policies



CDP STUDY AREA

- CDP Area Boundary
Limite du PCC
- CDP Focus Area
Secteur d'intérêt du PCC

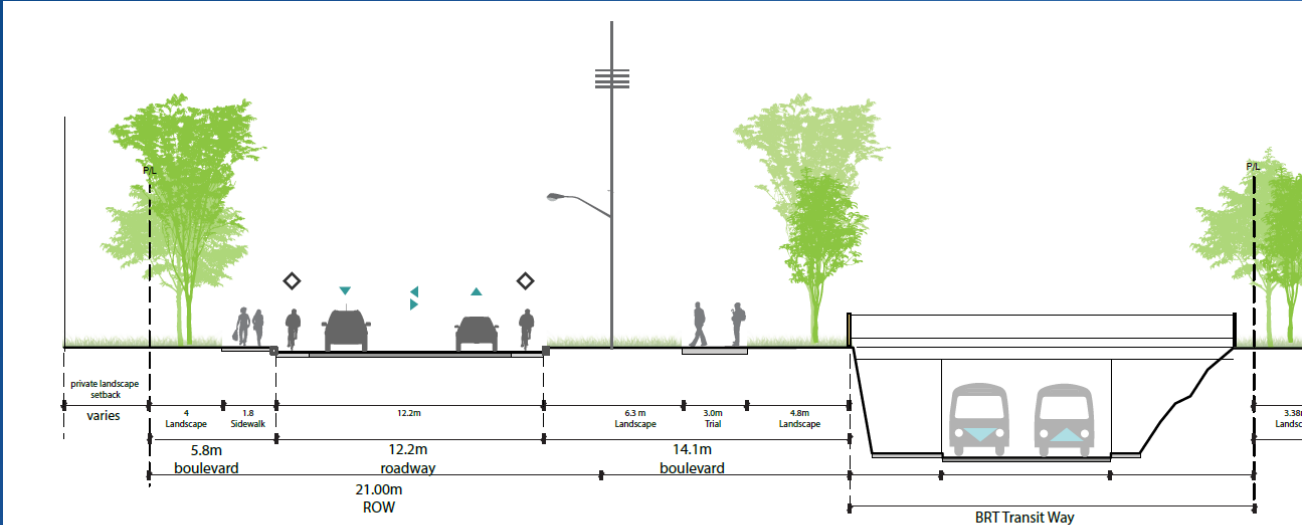
Process:

- **Began in February 2013**
- **Planning Committee December 10, 2013 and Council January 22, 2014**

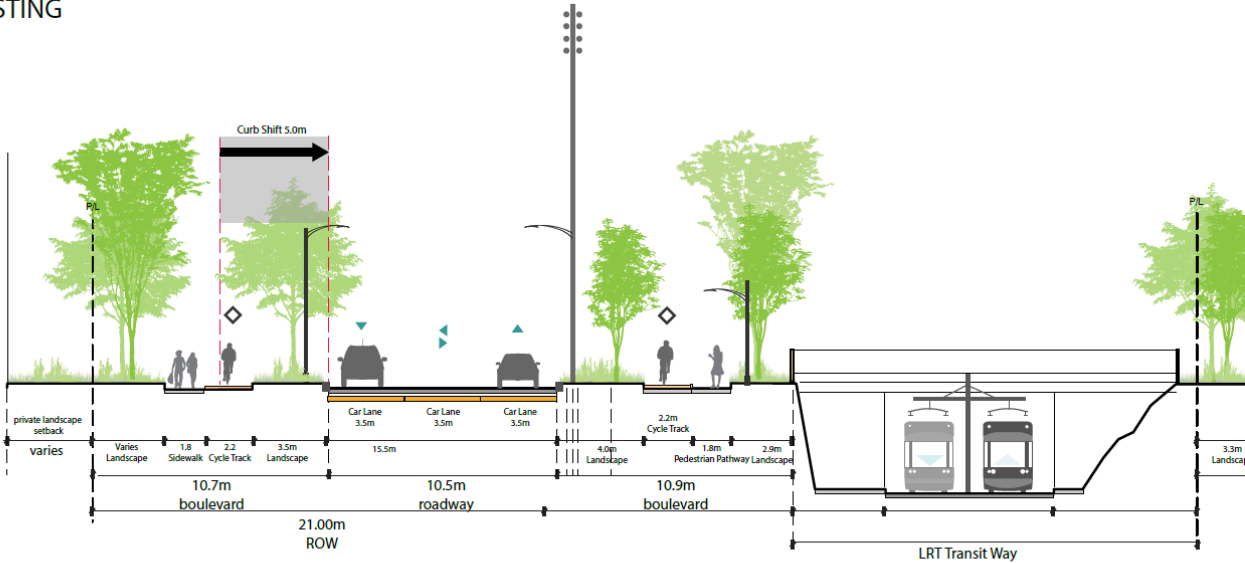
Scott Street post 2018:

- **Vision for the future of Scott Street**
- **Provide more space between Scott Street and residents/pedestrians/cyclists on the south side**
- **Improve pedestrian and cycling connections between the two transit stations**

Smirle Avenue to Holland Avenue

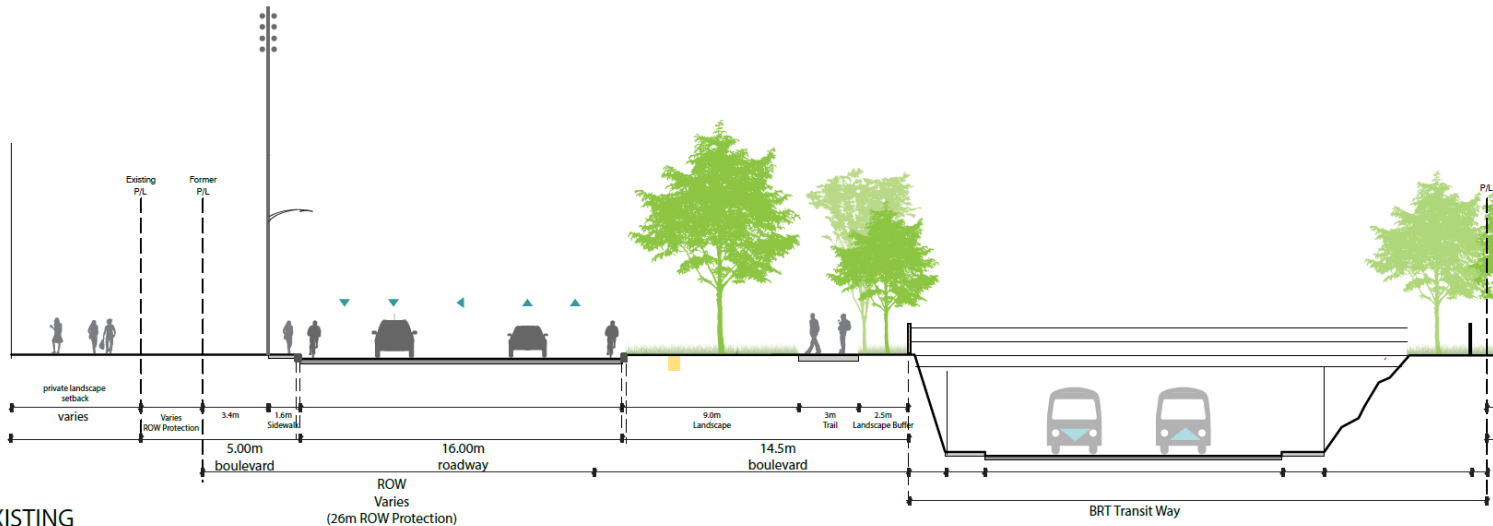


EXISTING

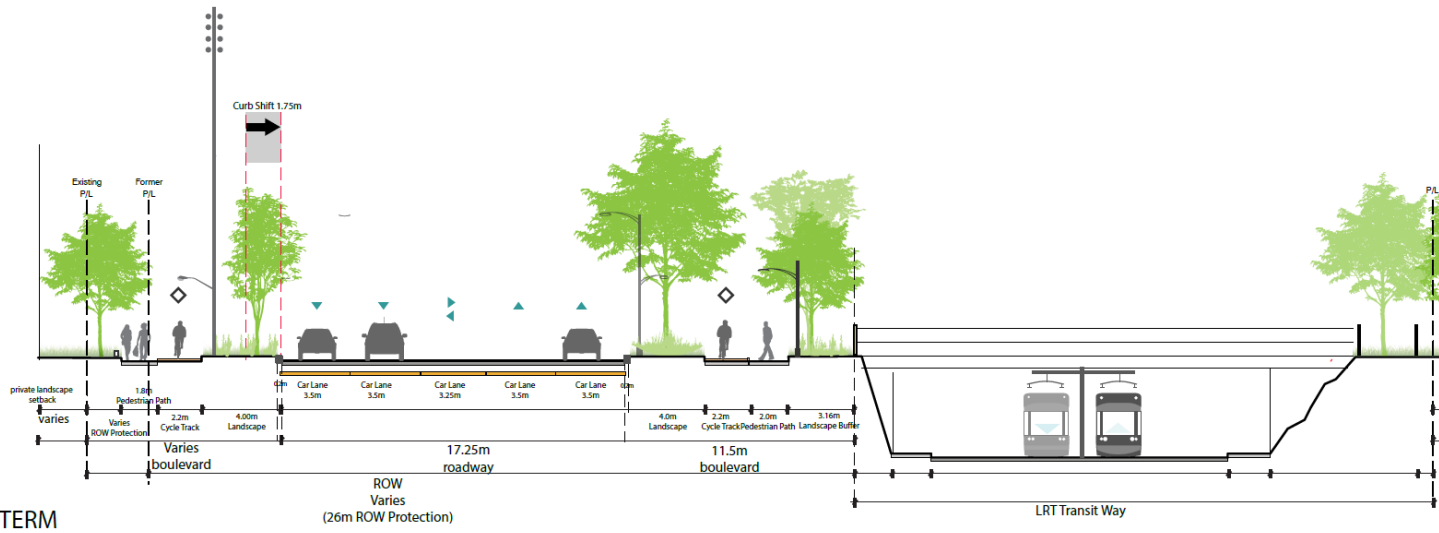


LONG-TERM

Holland Avenue to Parkdale Avenue

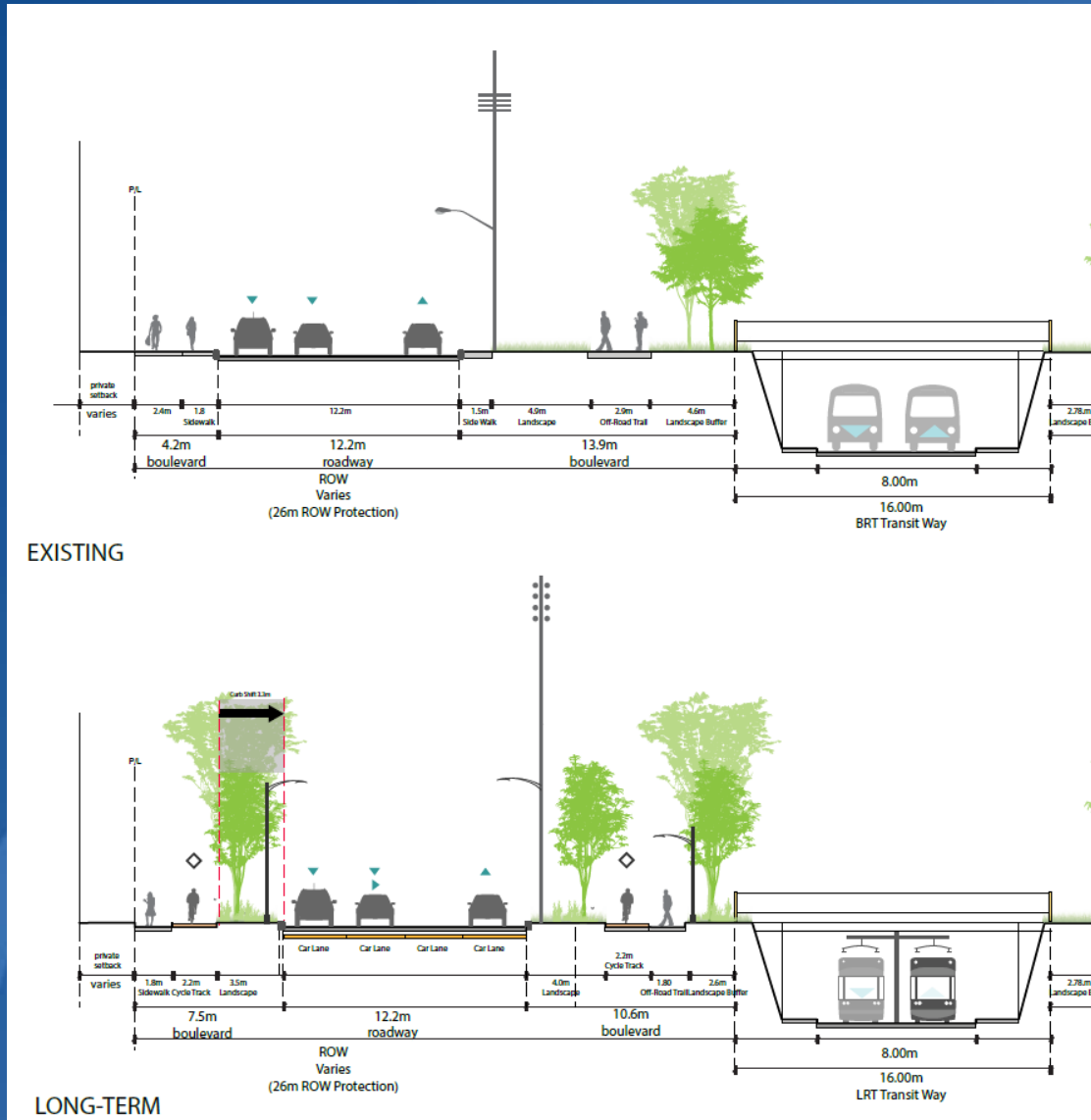


EXISTING

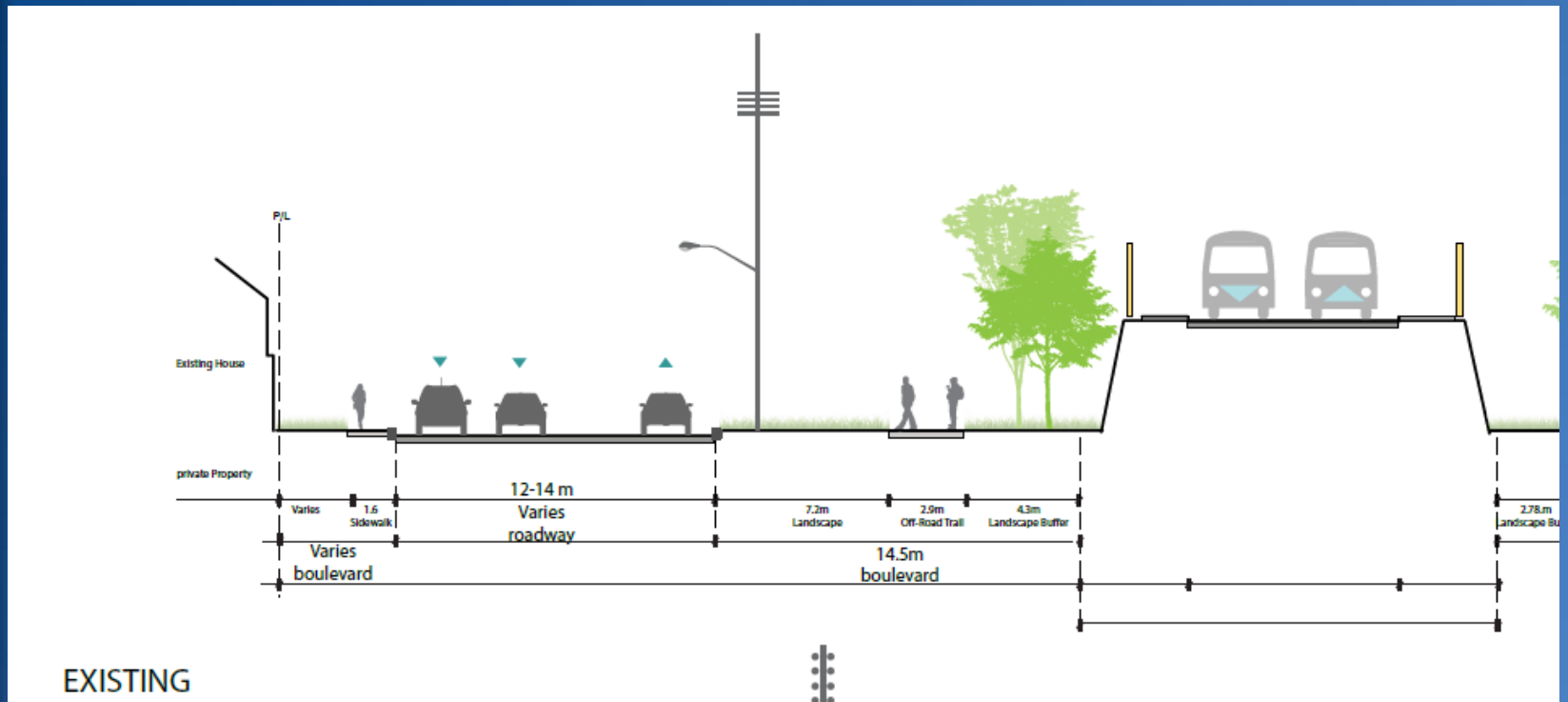


LONG-TERM

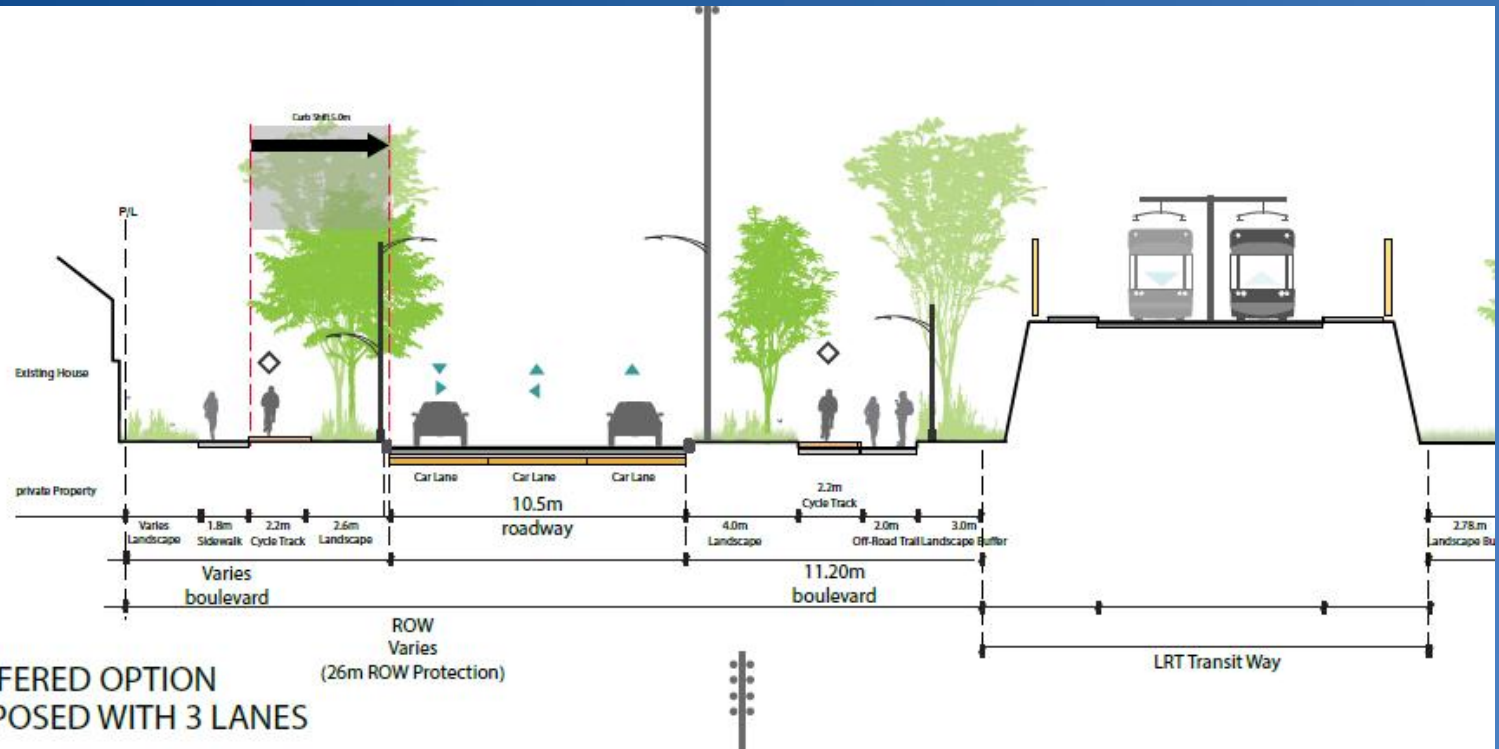
Parkdale Avenue to Merton Street



Merton Street to Bayview Road



Merton Street to Bayview Road



Next steps:

- **Funding for self-supporting hydro poles for the north side of Scott Street**
- **Funding for an Environmental Assessment (EA) for the improvements to Scott Street**
- **Funding to implement the design developed through the EA process**